



TRANSIT PLAN



Appendix C

Fixed-Route Service Plans & Operating Statistics

September 2021

1. Near-Term Service Plans

Operating Plans & Statistics

Table 1: New Bus Network Weekday Proposed Service Plans & Operating Statistics

Route	Route Name	1-Way Dist.	Span of Service		Daily Hours	Headways by Time Period						Total Trips	Vehicles Peak	Daily Revenue	
			Start	End		Early	AM	Mid	PM	Eve	Nite			Miles	Hours
10	N. State / Northpark	10.34	5:15 AM	6:45 PM	13.5	60	60	60	60	60	120	28	1.5	289	21
15	N. State / Frontage / Northpark	10.85	5:45 AM	7:15 PM	13.5	60	60	60	60	60	120	28	1.5	304	21
20	Bailey	8.16	5:15 AM	6:45 PM	13.5	60	60	60	60	60	60	28	1.0	228	14
25	Woodrow Wilson	7.93	5:45 AM	7:15 PM	13.5	60	60	60	60	60	60	28	1.0	222	14
30	Medgar Evers	7.97	5:15 AM	6:45 PM	13.5	60	60	60	60	60	60	28	1.0	223	14
40	Capitol / Queens	10.03	5:15 AM	6:45 PM	13.5	60	60	60	60	60	60	28	1.0	281	14
45	Capitol / Industrial Park	7.29	5:45 AM	7:15 PM	6.5	60	60	60	60	60	60	14	1.0	102	7
50	Robinson	8.20	5:15 AM	6:45 PM	13.5	60	60	60	60	60	60	28	1.0	230	14
55	JSU / McDowell	9.25	5:45 AM	7:15 PM	13.5	60	60	60	60	60	60	28	1.0	259	14
60	Ellis	6.82	5:15 AM	6:45 PM	13.5	60	60	60	60	60	60	28	1.0	191	14
65	Terry / Cooper	9.11	5:45 AM	7:15 PM	13.5	60	60	60	60	60	60	28	1.0	255	14
70	Raymond	6.90	5:15 AM	6:45 PM	13.5	60	60	60	60	60	60	28	1.0	193	14


Table 2: New Bus Network Saturday Proposed Service Plans & Operating Statistics


Route	Route Name	1-Way Dist.	Span of Service		Daily Hours	Headways by Time Period						Total Trips	Vehicles Peak	Daily Revenue	
			Start	End		Early	AM	Mid	PM	Eve	Nite			Miles	Hours
10	N. State / Northpark	10.34	6:15 AM	5:45 PM	12	60	60	60	60	60	120	24	1.5	248	18
15	N. State / Frontage / Northpark	10.85	6:45 AM	6:16 PM	12	60	60	60	60	60	120	24	1.5	260	18
20	Bailey	8.16	6:15 AM	5:45 PM	12	60	60	60	60	60	60	24	1.0	196	12
25	Woodrow Wilson	7.93	6:45 AM	6:16 PM	12	60	60	60	60	60	60	24	1.0	190	12
30	Medgar Evers	7.97	6:15 AM	5:45 PM	12	60	60	60	60	60	60	24	1.0	191	12
40	Capitol / Queens	10.03	6:15 AM	5:45 PM	12	60	60	60	60	60	60	24	1.0	241	12
45	Capitol / Industrial Park	7.29	6:45 AM	6:16 PM	12	60	60	60	60	60	60	24	1.0	175	12
50	Robinson	8.20	6:15 AM	5:45 PM	12	60	60	60	60	60	60	24	1.0	197	12
55	JSU / McDowell	9.25	6:45 AM	6:16 PM	12	60	60	60	60	60	60	24	1.0	222	12
60	Ellis	6.82	6:15 AM	5:45 PM	12	60	60	60	60	60	60	24	1.0	164	12
65	Terry / Cooper	9.11	6:45 AM	6:16 PM	12	60	60	60	60	60	60	24	1.0	219	12
70	Raymond	6.90	6:15 AM	5:45 PM	12	60	60	60	60	60	60	24	1.0	166	12


Turn-by-Turn Directions


10 N. State / Northpark


Outbound: Union Station to Northpark Mall


-
-  Drive south from Union Station towards West Capitol Street.


 -  Turn right onto West Capitol Street.


 -  Turn left onto South Gallatin Street.


 -  Turn left onto West Pascagoula Street.


 -  Turn left onto South State Street/US 51.


 -  Keep left to stay on North State Street/US 51.


 -  Turn right via slip lane onto West County Line Road.


 -  Turn left onto South Pear Orchard Road.

 -  Turn left onto Northpark Drive.

 -  Turn right onto Ring Road.


 -  Turn right to stay on Ring Road.


 -  Turn left onto South Wheatley Street.


 -  You have arrived at your destination.


10 N. State / Northpark


Inbound: Northpark Mall to Union Station


-
-  Drive south on South Wheatley Street.


 -  Turn right onto East County Line Road.


 -  Turn left onto I-55 South Frontage Road.


 -  Keep right to stay on I-55 South Frontage Road.


 -  Turn right onto Briarwood Drive.

 -  Turn left onto North State Street/US 51.

 -  Keep straight to stay on North State Street/US 51 as it merges with Old Canton Road.

 -  Turn right onto East Amite Street.

 -  Turn left into Union Station.

 -  You have arrived at your destination.

15 N. State / Frontage / Northpark

Outbound: Union Station to Northpark Mall

-
- ↑ Drive south from Union Station towards West Capitol Street.

 - Turn right onto West Capitol Street.

 - ← Turn left onto South Gallatin Street.

 - ← Turn left onto West Pascagoula Street.

 - ← Turn left onto South State Street/US 51.

 - ↖ Keep left to stay on North State Street/US 51.

 - Turn right onto East Northside Drive

 - ← Turn left onto I-55 North Frontage Road.

 - Turn right via slip lane onto East County Line Road.

 - ← Turn left onto South Pear Orchard Road.

 - ← Turn left onto Northpark Drive.

 - Turn right onto Ring Road.

 - Turn right to stay on Ring Road.

 - ← Turn left onto South Wheatley Street.

 - 📍 You have arrived at your destination.

15 N. State / Frontage / Northpark

Inbound: Northpark Mall to Union Station

-
- ↑ Drive south on South Wheatley Street.

 - Turn right onto East County Line Road.

 - ← Turn left onto I-55 South Frontage Road.

 - ↗ Keep right to stay on I-55 South Frontage Road.

 - Turn right onto East Northside Drive.

 - ← Turn left onto North State Street/US 51.

 - ↑ Keep straight to stay on North State Street/US 51 as it merges with Old Canton Road.

 - Turn right onto East Amite Street.

 - ← Turn left into Union Station.

 - 📍 You have arrived at your destination.

20 Bailey

Outbound: Union Station to Old Canton Road / Jacksonian Plaza

↑ Drive south towards West Capitol Street.

→ Turn right onto West Capitol Street.

→ Turn right onto North Gallatin Street.

↗ Keep right to take Bailey Avenue.

← Turn left onto Jackson Medical Mall entrance.

← Turn left onto Jackson Medical Mall entrance.

← Turn left onto Bailey Avenue.

→ Turn right onto West Northside Drive.

→ Turn right onto Northbrook Drive.

← Turn left onto Meadowbrook Road.

← Turn left onto North State Street/US 51.

→ Turn right onto East Northside Drive.

← Turn left onto I-55 North Frontage Road.

→ Turn right onto Canton Mart Road.

→ Turn right onto Old Canton Road.

📍 You have arrived at your destination (Old Canton Road/Jacksonian Plaza)

20 Bailey

Inbound: Old Canton Road / Jacksonian Plaza to Union Station

↑ Drive south on Old Canton Road.

→ Turn right onto East Northside Drive.

← Turn left onto North State Street/US 51.

→ Turn right onto Meadowbrook Road.

→ Turn right onto Northbrook Drive.

← Turn left onto West Northside Drive.

← Turn left onto Bailey Avenue.

→ Turn right onto Jackson Medical Mall entrance.

← Turn left onto Jackson Medical Mall entrance.

→ Turn right onto Bailey Avenue.

↑ Keep straight to stay on Bailey Avenue.

← Turn left onto West Monument Street.

→ Turn right onto North Mill Street.

→ Turn right onto West Amite St.

← Turn left into Union Station

📍 You have arrived at your destination.

25 Woodrow Wilson

Outbound: Union Station to Riverside Drive/Piedmont Street

- ↑ Drive south towards West Capitol Street.
- Turn right onto West Capitol Street.
- Turn right onto North Gallatin Street.
- ← Turn left onto West Fortification Street.
- Turn right onto Martin Luther King Jr Drive.
- Turn right onto West Woodrow Wilson Avenue.
- ← Turn left onto Bailey Avenue.
- ← Turn left onto Jackson Medical Mall Entrance.
- ← Turn left onto Jackson Medical Mall Entrance.
- Turn right onto Bailey Avenue.
- ← Turn left onto West Woodrow Wilson Avenue.
- ← Turn left towards VA Center Drive.
- ← Turn left onto VA Center Drive.
- Turn right on East University Drive.
- Turn right onto Lakeland Drive.
- Turn right onto Lakeland Lane.
- ← Turn left onto Lelia Drive.
- ↙ Keep left to stay on Lelia Drive.
- ← Turn left onto Ridgewood Road.
- ← Turn left onto Lakeland Drive.
- ← Turn left onto Museum Boulevard.
- Make a sharp right onto Riverside Drive.
- 📍 You have arrived at your destination (Riverside Drive/Piedmont Street).












25 Woodrow Wilson

Inbound: Riverside Drive / Piedmont Street to Union Station

- ↑ Drive west on Riverside Drive.
- Turn right onto Peachtree Street.
- Turn right onto East Woodrow Wilson Avenue.
- ← Turn left towards VA Center Drive.
- ← Turn left onto VA Center Drive.
- ← Turn left onto East University Drive.
- ← Turn left onto Peachtree Street.
- Turn right onto East Woodrow Wilson Avenue.
- Turn right onto Bailey Avenue.
- ← Turn left onto Jackson Medical Mall Entrance.
- ← Turn left onto Jackson Medical Mall Entrance.
- Turn right onto Bailey Avenue.
- Turn right onto East Woodrow Wilson Avenue.
- ← Turn left onto Martin Luther King Jr. Drive.
- Turn right onto Palmyra Street.
- ← Turn left onto West Monument Street.
- Turn right onto North Mill Street.
- Turn right onto W Amite Street.
- ← Turn left into Union Station.
- 📍 You have arrived at your destination.






















30 Medgar Evers

Outbound: Union Station to Food Depot

-  Drive south towards West Capitol Street.
 -  Turn right onto West Capitol Street.
 -  Turn left onto South Gallatin Street.
 -  Turn left onto West Pascagoula Street.
 -  Turn left onto South West Street.
 -  Turn left onto East Woodrow Wilson Avenue.
 -  Bear right onto Medgar Evers Boulevard.
 -  Turn right onto Pochantas Avenue.
 -  Turn right onto Oakland Avenue.
 -  Turn left onto Albermarle Road.
 -  Turn left onto West Ridgeway Street.
 -  Turn left onto Martin Luther King Jr. Drive.
 -  Turn right onto Medgar Evers Boulevard.
 -  Turn left onto Coleman Avenue.
 -  Turn right onto Liberty Street.
 -  Turn left onto Ivanhoe Avenue.
 -  Turn right onto Sunset Drive.
 -  Turn left onto West Northside Drive.
 -  Turn right into Food Depot
-  You have arrived at your destination.

30 Medgar Evers

Inbound: Food Depot to Union Station

-  Drive south out of Food Depot
 -  Turn right onto West Northside Drive.
 -  Turn right onto Sunset Drive.
 -  Keep right to stay on Sunset Drive.
 -  Turn left onto Ivanhoe Avenue.
 -  Turn right onto Liberty Street.
 -  Turn left onto Coleman Avenue.
 -  Turn right onto Medgar Evers Boulevard.
 -  Turn left onto Martin Luther King Jr. Drive.
 -  Turn right onto West Ridgeway Street.
 -  Turn right onto Albemarle Road.
 -  Turn right onto Oakland Avenue.
 -  Turn left onto Pocahantas Avenue.
 -  Turn left onto Medgar Evers Boulevard.
 -  Turn left onto West Woodrow Wilson Avenue.
 -  Turn right onto North West Street.
 -  Keep right as North West Street becomes George Street.
 -  Keep left at split onto North Lamar Street.
 -  Turn right onto East Amite Street.
 -  Turn left into Union Station.
-  You have arrived at your destination.

40 Capitol / Queens

Outbound: Union Station to Food Depot

-
- ↑ Drive south towards West Capitol Street.

 - Turn right onto West Capitol Street.

 - Turn right onto South Gallatin Street.

 - ← Turn left onto West Amite Street.

 - ↖ Bear left to remain on West Amite Street

 - Turn right onto West Capitol Street, becoming Clinton Boulevard.

 - Turn right onto Magonlia Road.

 - ↗ Keep right as Magonlia Road becomes West Hill Drive.

 - Turn right on Queen Eleanor Lane.

 - ← Turn left on North Flag Chapel Road.

 - Turn right on West Northside Drive.

 - ← Turn left into Food Depot by the Sonic and Dollar General.

 - 📍 You have arrived at your destination.

40 Capitol / Queens

Inbound: Food Depot to Union Station

-
- ↑ Drive south out of Food Depot.

 - Turn right onto West Northside Drive.

 - ← Turn left onto North Flag Chapel Road.

 - Turn right onto Queen Eleanor Lane.

 - ← Turn left onto West Hill Drive.

 - ↑ Continue south as West Hill Drive becomes Magnolia Road.

 - ← Turn left onto Clinton Boulevard.

 - ↑ Continue on Clinton Boulevard, becoming West Capitol Street.

 - ← Turn left onto North Mill Street.


 - ← Turn left onto West Amite Street.


 - ← Turn left into Union Station.


 - 📍 You have arrived at your destination.


45 Capitol / Industrial Park


Outbound: Union station to Food Depot


-
-  Drive south towards West Capitol Street.


 -  Turn right onto West Capitol Street.


 -  Turn right onto South Gallatin Street.


 -  Turn left onto West Amite Street.


 -  Bear left to remain on West Amite Street


 -  Turn right onto West Capitol Street.


 -  Turn right onto Boling Street.


 -  Turn right onto Bullard Street.

 -  Turn left onto Industrial Drive.

 -  Turn right onto Boling Street.


 -  Turn right onto West Northside Drive.


 -  Turn left into Food Depot by KFC.


 -  You have arrived at your destination.


45 Capitol / Industrial Park


Inbound: Food Depot to Union Station


-
-  Drive south out of Food Depot.


 -  Turn right onto West Northside Drive


 -  Turn left onto Country Club Drive.


 -  Turn left onto Industrial Drive.


 -  Turn right onto Boling Street.

 -  Turn left onto West Capitol Street.

 -  Turn left onto North Mill Street.

 -  Turn left onto West Amite Street.

 -  Turn left into Union Station.

 -  You have arrived at your destination.

50 Robinson

Outbound: Union Station to Walmart

-
- ↑ Drive south towards West Capitol Street.

 - Turn right onto West Capitol Street.

 - Turn right onto South Gallatin Street.

 - ← Turn left onto West Amite Street.

 - ↖ Bear left to remain on West Amite Street, becoming Robinson Street.

 - ← Turn left onto Loflin Drive, crossing US 80 into Metrocenter Mall via northeast entrance.

 - ← Turn left onto Metrocenter Road.

 - ← Turn left at the southeast entrance to Metrocenter Mall.

 - ← Turn left onto J.R. Lynch Street.

 - ← Turn left onto US 80.

 - ← Turn left at the northeast entrance to Metrocenter Mall.

 - ← Turn left onto Metrocenter Road.

 - Turn right at the northwest entrance to Metrocenter Mall.

 - ← Turn left onto Robinson Street/MS 18. Continue on MS 18.

 - ← Turn left onto Chadwick Drive.

 - ← Turn left into Walmart Loading Dock.

 - 📍 You have arrived at your destination.

50 Robinson

Inbound: Walmart to Union Station

-
- ↑ Drive south from Walmart loading dock.

 - Turn right onto Chadwick Drive.

 - ↗ Bear right via slip lane onto MS 18, becoming Robinson Road.

 - Turn right into the northwest entrance to Metrocenter Mall.

 - ← Turn left onto Metrocenter Road.

 - ← Turn left at the southeast entrance to Metrocenter Mall.

 - ← Turn left onto J.R. Lynch Street.

 - ← Turn left onto US 80.

 - Turn right onto Loflin Drive.

 - Turn right onto Robinson Street.

 - Turn right onto West Capitol Street.

 - ← Turn left onto North Mill Street.





















 - ← Turn left onto West Amite Street.

 - ← Turn left into Union Station.

 - 📍 You have arrived at your destination.
























55 JSU / McDowell

Outbound: Union Station to Walmart

-  Drive south from Union Station towards West Capitol Street.
-  Turn right onto West Capitol Street.
-  Turn left onto South Gallatin Street.
-  Turn right onto West Pearl Street.
-  Bear right onto Dr Robert Smith Sr Parkway.
-  Enter the roundabout and take the 2nd exit to continue on Dr Smith Pkwy.
-  Enter the roundabout and take the 2nd exit to continue on Dr Smith Pkwy.
-  Enter the roundabout and take the 2nd exit to continue on Dr Smith Pkwy.
-  Enter the roundabout and take the 2nd exit onto J.R. Lynch Street.
-  Turn left onto Ellis Avenue.
-  Turn right onto US 80.
-  Turn left onto J.R. Lynch Street.
-  Turn left onto West Highland Drive.
-  Turn left onto Raymond Road.
-  Turn right onto Shady Lane Drive, becoming McFadden Road.
-  Turn right onto West McDowell Road.
-  Turn right onto Robinson Road.
-  Turn left onto Chadwick Drive.
-  Turn right into Walmart Loading Dock.
-  You have arrived at your destination.


55 JSU / McDowell


Inbound: Walmart to Union Station


-  Head north from Walmart Loading Dock.
-  Continue straight and exit the Walmart parking lot via the NE entrance.
-  Turn right onto Greenway Drive.
-  Turn right onto Robinson Road.
-  Turn left onto West McDowell Road.
-  Turn left onto McFadden Road, becoming Shady Lane Drive.
-  Turn left onto Raymond Road.
-  Turn right onto West Highland Drive.
-  Turn right onto J.R. Lynch Street.
-  Turn right onto US 80.
-  Turn left onto Ellis Avenue.
-  Turn right onto J.R. Lynch Street.
-  Enter the roundabout and take the 2nd exit onto Dr Smith Pkwy.
-  Enter the roundabout and take the 2nd exit to continue on Dr Smith Pkwy.
-  Enter the roundabout and take the 2nd exit to continue on Dr Smith Pkwy.
-  Enter the roundabout and take the 2nd exit to continue on Dr Smith Pkwy.
-  Enter the roundabout and take the 2nd exit to onto West Pascagoula St.
-  Turn left onto South Mill Street.
-  Turn right onto West Capitol Street.
-  Turn left onto North Mill Street.
-  Turn left onto West Amite Street.
-  Turn left into Union Station.
-  Your destination is on the right.


60 Ellis


Outbound: Union Station to Terry Road / McDowell Road


-
-  Drive south from Union Station towards West Capitol Street.


 -  Turn right onto West Capitol Street.


 -  Turn right onto North Gallatin Street.


 -  Turn left onto West Amite Street.


 -  Bear left to remain on West Amite Street


 -  Turn right onto West Capitol Street.


 -  Turn left onto Grand Avenue


 -  Turn right onto South Prentiss Street.

 -  Turn left onto Saint Charles Street.

 -  Turn left onto Ellis Avenue, becoming Belvedere Drive.


 -  Turn left onto West McDowell Road.


 -  Turn right onto Terry Road.


 -  You have arrived at your destination (Terry Road/McDowell Road).


60 Ellis


Inbound: Terry Road / McDowell Road to Union Station


-
-  Drive south on Terry Road.


 -  Turn right onto Treehaven Drive.


 -  Turn right onto Belvedere Drive, becoming Ellis Avenue.


 -  Turn right onto Saint Charles Street.


 -  Turn right onto South Prentiss Street.


 -  Turn left onto Grand Avenue.

 -  Turn right onto West Capitol Street.

 -  Turn left onto North Mill Street.


 -  Turn left onto West Amite Street.


 -  Turn left into Union Station.


 -  You have arrived at your destination.


65 Terry / Cooper


Outbound: Union Station to Walmart


-
-  Drive south from Union Station towards West Capitol Street.


 -  Turn right onto West Capitol Street.


 -  Turn left onto South Gallatin Street.


 -  Turn right onto West Pearl Street.


 -  Bear left onto University Boulevard.


 -  Enter the roundabout and take the 2nd exit to continue on University Boulevard, becoming Terry Road.


 -  Turn right onto Cooper Road.


 -  Turn right onto Oak Forest Drive.

 -  Turn left onto West McDowell Road.

 -  Turn right via slip lane onto West McDowell Road, becoming Hospital Drive.


 -  Turn left onto Chadwick Drive.


 -  Turn right into Walmart Loading Dock.


 -  You have arrived at your destination.


65 Terry / Cooper


Inbound: Walmart to Union Station


-
-  Head north from Walmart Loading Dock.


 -  Continue straight and exit the Walmart parking lot via the northeast entrance.


 -  Turn right onto Greenway Drive.


 -  Turn right onto Robinson Road.


 -  Turn left onto Chadwick Drive.


 -  Turn right onto Hospital Drive, becoming West McDowell Road.


 -  Turn left onto West McDowell Road.


 -  Turn left to stay on West McDowell Road.


 -  Turn right onto Oak Forest Drive.


 -  Turn left onto Cooper Road.


 -  Turn left onto Terry Road, becoming University Boulevard.


 -  Keep right to enter West Pascagoula Street.


 -  Turn left onto South Mill Street.

 -  Turn right onto West Capitol Street.

 -  Turn left onto North Mill Street.

 -  Turn left onto West Amite Street.

 -  Turn left into Union Station.

 -  You have arrived at your destination.

70 Raymond

Outbound: Union Station to Walmart

- ↑ Turn south from Union Station towards West Capitol Street.
- Turn right onto West Capitol Street.
- ← Turn left onto South Gallatin Street.
- Turn right onto Winter Street.
- Turn right onto Dalton Street.
- ← Turn left onto Florence Avenue.
- ← Turn left onto Valley Street.
- Turn right onto Raymond Road.
- Turn right onto Hospital Drive.
- ← Turn left onto Chadwick Drive.
- Turn right into Walmart Loading Dock.
- 📍 You have arrived at your destination.

70 Raymond

Inbound: Walmart to Union Station

- ↑ Head north from Walmart Loading Dock.
- ↑ Continue straight and exit the Walmart parking lot via the northeast entrance.
- Turn right onto Greenway Drive.
- Turn right onto Robinson Road.
- ← Turn left onto Chadwick Drive.
- Turn right onto Hospital Drive.
- ← Turn left onto Raymond Road.
- ← Turn left onto Valley Street.
- Turn right onto Florence Avenue.
- Turn right onto Dalton Street.
- ← Turn left onto Winter Street.
- ← Turn left onto South Gallatin Street.
- Turn right onto West Capitol Street.
- ← Turn left onto North Mill Street.
- ← Turn left onto West Amite Street.
- ← Turn left into Union Station.
- 📍 You have arrived at your destination.

2. Long-Term Service Plans

Operating Plans & Statistics

Table 3: Long-Term Vision Plan Weekday Proposed Service Plans & Operating Statistics

Route	Route Name	1-Way Dist.	Span of Service		Daily Hours	Headways by Time Period						Total Trips	Vehicles Peak	Daily Revenue	
			Start	End		Early	AM	Mid	PM	Eve	Nite			Bus-Miles	Bus-Hrs.
10	N. State / Northpark	10.34	5:15 AM	9:45 PM	16.5	60	60	60	60	60	60	34	1.5	352	26
15	N. State / Frontage / Northpark	10.85	5:45 AM	10:15 PM	16.5	60	60	60	60	60	60	34	1.5	369	26
20	Bailey	8.16	5:15 AM	9:45 PM	16.5	30	30	30	30	60	60	59	2.0	481	30
25	Woodrow Wilson	7.93	5:45 AM	10:15 PM	16.5	60	60	60	60	60	60	34	1.0	270	17
30	Medgar Evers	7.97	5:15 AM	9:45 PM	16.5	30	30	30	30	60	60	59	2.0	470	30
40	Capitol / Queens	10.03	5:15 AM	9:45 PM	16.5	60	60	30	60	60	60	46	2.0	461	23
45	Capitol / Industrial Park*	7.29	5:45 AM	10:15 PM	6.5	60	60	60	60	60	60	14	1.0	102	7
50	Robinson	8.20	5:15 AM	9:45 PM	16.5	30	30	30	30	60	60	59	2.0	484	30
55	JSU / McDowell	9.25	5:45 AM	10:15 PM	16.5	60	60	60	60	60	60	34	1.0	315	17
60	Ellis	6.82	5:15 AM	9:45 PM	16.5	60	60	60	60	60	60	34	1.0	232	17
65	Terry / Cooper	9.11	5:45 AM	10:15 PM	16.5	30	30	30	30	60	60	58	2.0	528	29
70	Raymond	6.90	5:15 AM	9:45 PM	16.5	60	60	60	60	60	60	34	1.0	235	17

Table 4: Long-Term Vision Plan Saturday Proposed Service Plans & Operating Statistics

Route	Route Name	1-Way Dist.	Span of Service		Daily Hours	Headways by Time Period						Total Trips	Vehicles Peak	Daily Revenue	
			Start	End		Early	AM	Mid	PM	Eve	Nite			Bus-Miles	Bus-Hrs.
10	N. State / Northpark	10.34	6:15 AM	9:45 PM	16	60	60	60	60	60	60	32	1.5	331	24
15	N. State / Frontage / Northpark	10.85	6:45 AM	10:15 PM	16	60	60	60	60	60	60	32	1.5	347	24
20	Bailey	8.16	6:15 AM	9:45 PM	16	60	60	60	60	60	60	32	1.0	261	16
25	Woodrow Wilson	7.93	6:45 AM	10:15 PM	16	60	60	60	60	60	60	32	1.0	254	16
30	Medgar Evers	7.97	6:15 AM	9:45 PM	16	60	60	60	60	60	60	32	1.0	255	16
40	Capitol / Queens	10.03	6:15 AM	9:45 PM	16	60	60	60	60	60	60	32	1.0	321	16
45	Capitol / Industrial Park	7.29	6:45 AM	10:15 PM	16	60	60	60	60	60	60	32	1.0	233	16
50	Robinson	8.20	6:15 AM	9:45 PM	16	60	60	60	60	60	60	32	1.0	262	16
55	JSU / McDowell	9.25	6:45 AM	10:15 PM	16	60	60	60	60	60	60	32	1.0	296	16
60	Ellis	6.82	6:15 AM	9:45 PM	16	60	60	60	60	60	60	32	1.0	218	16
65	Terry / Cooper	9.11	6:45 AM	10:15 PM	16	60	60	60	60	60	60	32	1.0	292	16
70	Raymond	6.90	6:15 AM	9:45 PM	16	60	60	60	60	60	60	32	1.0	221	16

Table 5: Long-Term Vision Plan Sunday Proposed Service Plans & Operating Statistics

Route	Route Name	1-Way Dist.	Span of Service		Daily Hours	Headways by Time Period						Total Trips	Vehicles Peak	Daily Revenue	
			Start	End		Early	AM	Mid	PM	Eve	Nite			Bus-Miles	Bus-Hrs.
10	N. State / Northpark	10.34	6:15 AM	5:45 PM	12	60	60	60	60	60	60	24	1.5	248	18
15	N. State / Frontage / Northpark	10.85	6:45 AM	6:16 PM	12	60	60	60	60	60	60	24	1.5	260	18
20	Bailey	8.16	6:15 AM	5:45 PM	12	60	60	60	60	60	60	24	1.0	196	12
25	Woodrow Wilson	7.93	6:45 AM	6:16 PM	12	60	60	60	60	60	60	24	1.0	190	12
30	Medgar Evers	7.97	6:15 AM	5:45 PM	12	60	60	60	60	60	60	24	1.0	191	12
40	Capitol / Queens	10.03	6:15 AM	5:45 PM	12	60	60	60	60	60	60	24	1.0	241	12
45	Capitol / Industrial Park	7.29	6:45 AM	6:16 PM	12	60	60	60	60	60	60	24	1.0	175	12
50	Robinson	8.20	6:15 AM	5:45 PM	12	60	60	60	60	60	60	24	1.0	197	12
55	JSU / McDowell	9.25	6:45 AM	6:16 PM	12	60	60	60	60	60	60	24	1.0	222	12
60	Ellis	6.82	6:15 AM	5:45 PM	12	60	60	60	60	60	60	24	1.0	164	12
65	Terry / Cooper	9.11	6:45 AM	6:16 PM	12	60	60	60	60	60	60	24	1.0	219	12
70	Raymond	6.90	6:15 AM	5:45 PM	12	60	60	60	60	60	60	24	1.0	166	12